












# Preston Parking Map

-  School Site
-  Sidewalks
-  Painted Pedestrian Crosswalks

- Trails**
-  Not Winter Maintained
  -  Winter Maintained

- Intersection Details**
-  Stop Sign
  -  Adult Crossing Guard
  -  Signalized Crossing

- Parking Areas**
-  Parking Restrictions Apply
  -  On-Street Parking

- Park And Walk Locations**
-  5 Walk Time (min)

User must adhere to all applicable municipal and provincial traffic laws and By-laws. Legal parking areas do not guarantee a safe route to school.

