










Lincoln Heights Parking Map

-  SchoolSite
-  Sidewalks
-  PaintedPedestrianCrosswalk



Trails

-  Not Winter Maintained
-  Winter Maintained


IntersectionDetails

-  Stop Sign
-  Adult Crossing Guard
-  Signalized Crossing
-  Pedestrian Refuge Island


Parking Areas

-  Parking Restrictions Apply
-  On-Street Parking

Park and Walk Locations

-  Walk Time (min)

User must adhere to all applicable municipal and provincial traffic laws and By-laws. Legal parking areas do not guarantee a safe route to school.



Student Transportation Services of Waterloo Region
 Date: 04/01/2022 Version: 1
 Data Sources: OpenStreetMap, Waterloo Region OpenData
 Icons made by Freepik from www.flaticon.com